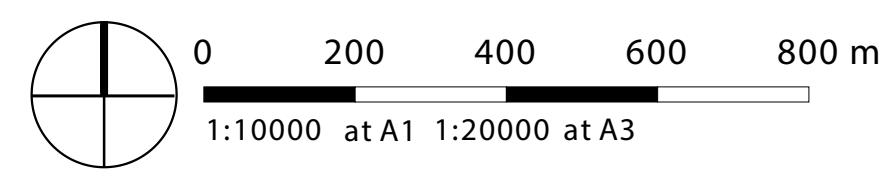
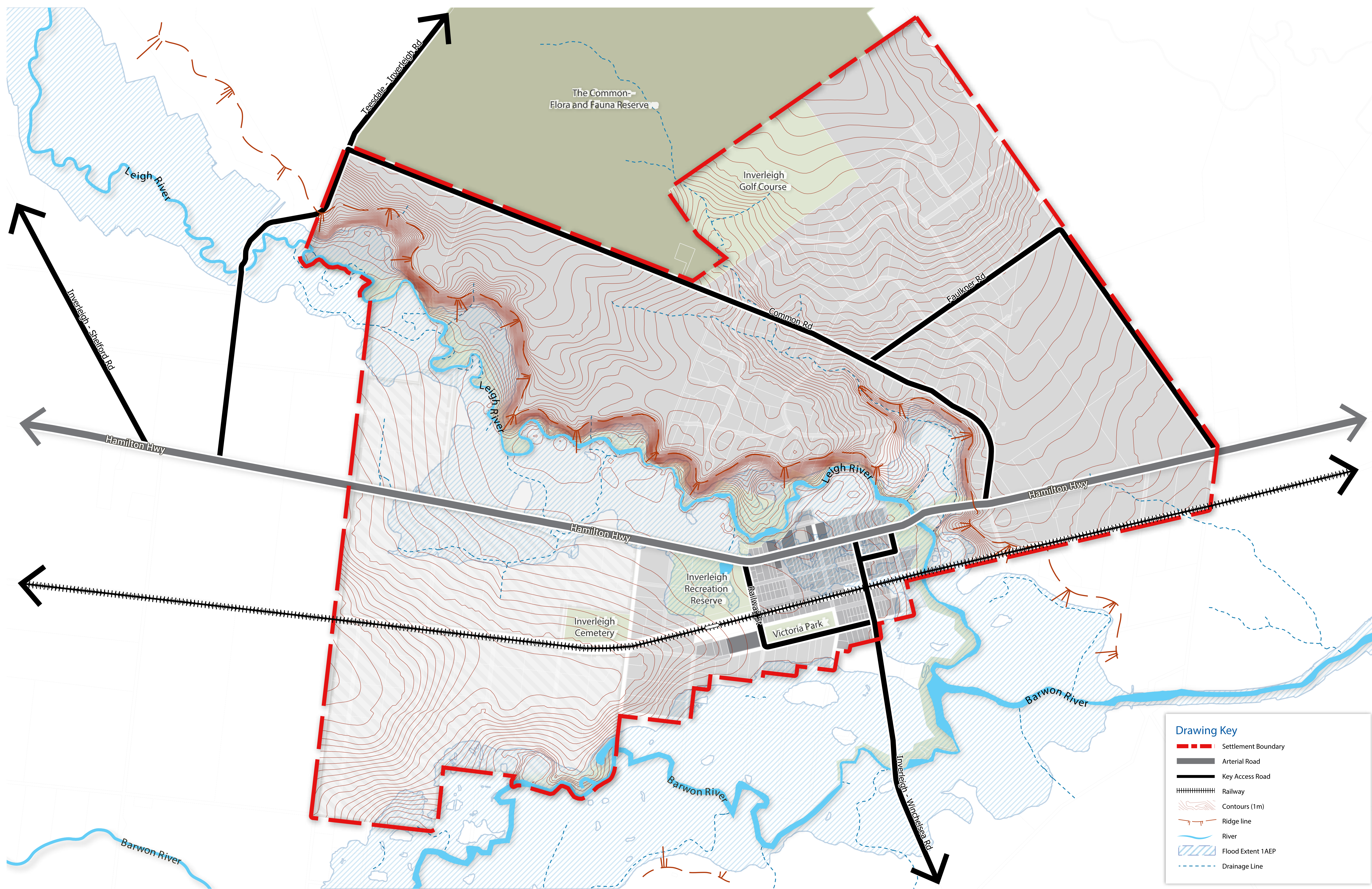


**Drawing Key**

- Settlement Boundary
- Arterial Road
- Key Access Road
- Railway
- Existing Inverleigh Primary School
- Potential Primary School Expansion
- Potential site for Service industry type uses
- Support Retail Uses
- Potential Supermarket
- Rural Industry Opportunities
- Bridge Path

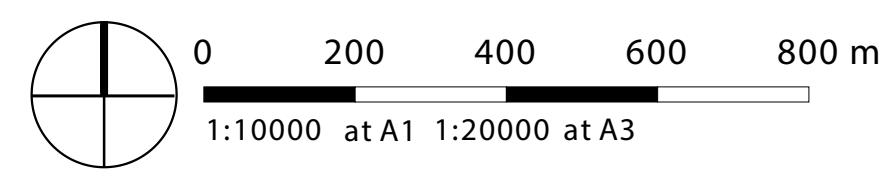




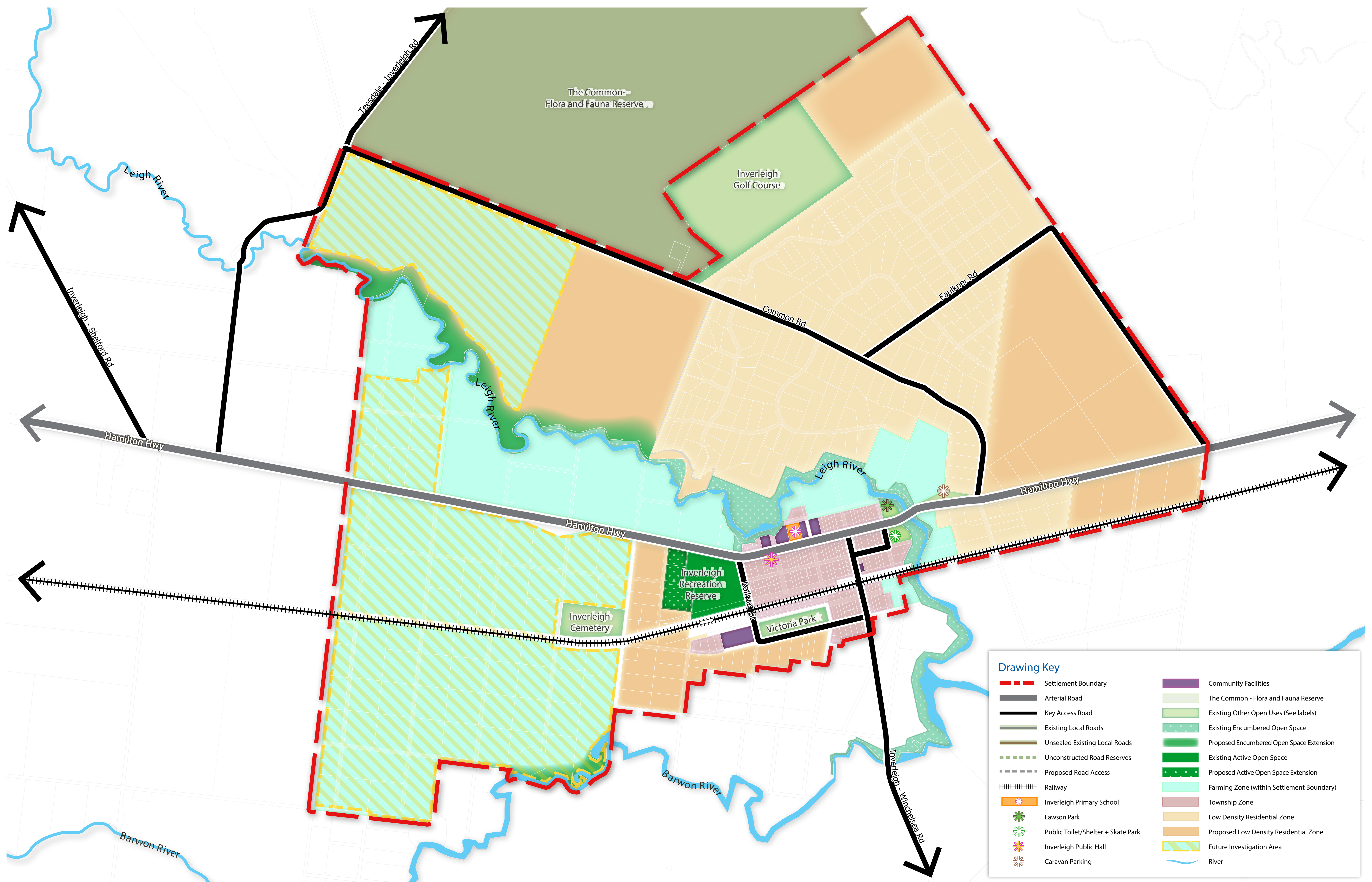


**Drawing Key**

- Settlement Boundary
- Arterial Road
- Key Access Road
- Railway
- Contours (1m)
- Ridge line
- River
- Flood Extent 1AEP
- Drainage Line



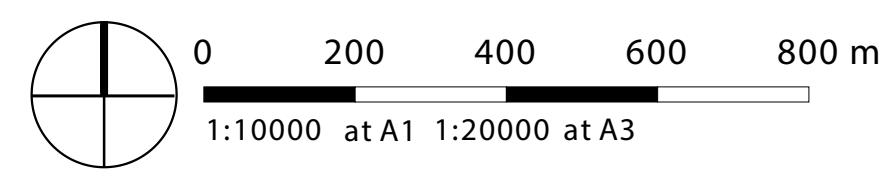




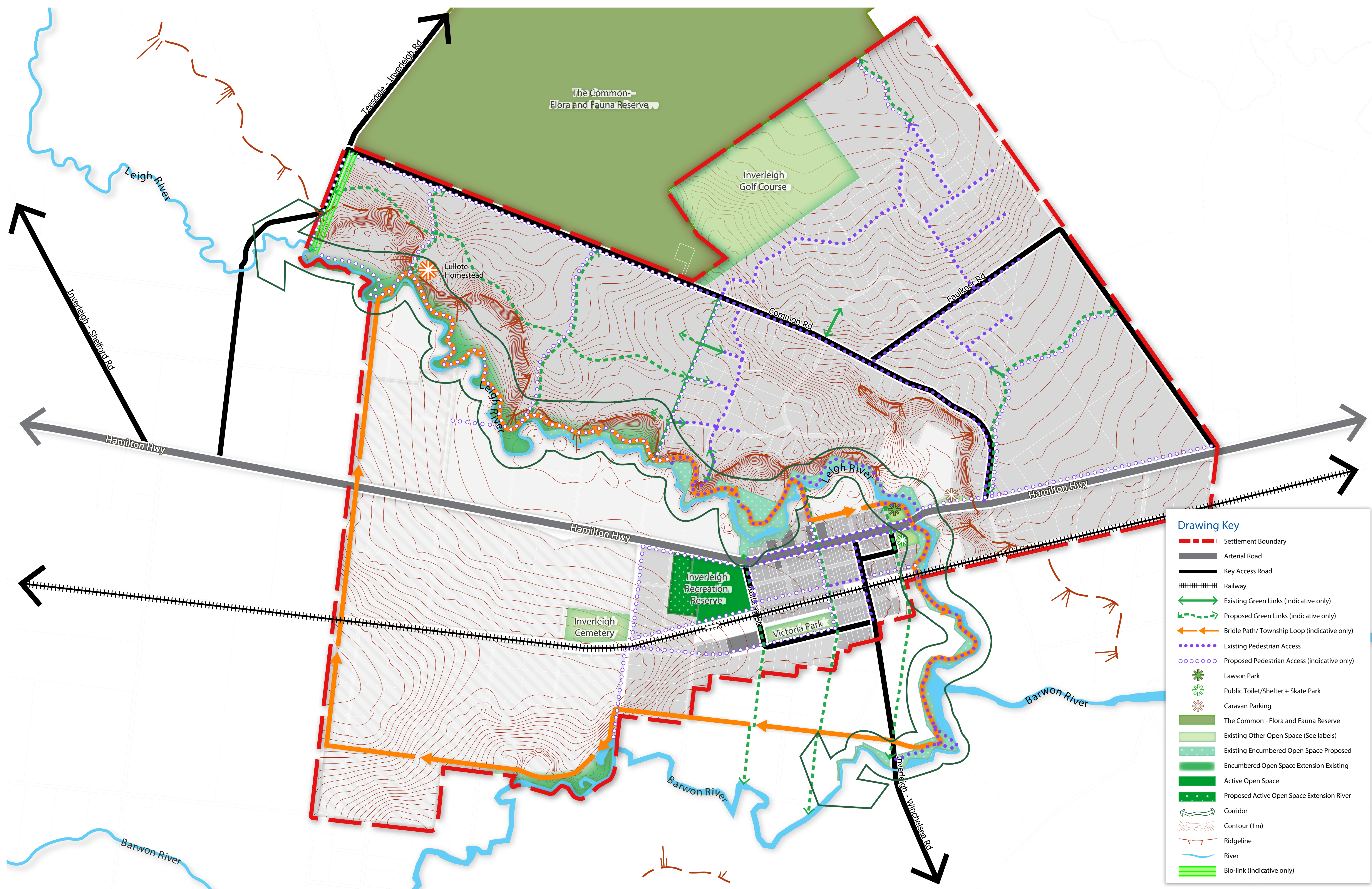
### Drawing Key

- Settlement Boundary
- Arterial Road
- Key Access Road
- Existing Local Roads
- Unsealed Existing Local Roads
- Unconstructed Road Reserves
- Proposed Road Access
- ||||| Railway
- \* Inverleigh Primary School
- \* Lawson Park
- \* Public Toilet/Shelter + Skate Park
- \* Inverleigh Public Hall
- \* Caravan Parking

- Community Facilities
- The Common - Flora and Fauna Reserve
- Existing Other Open Uses (See labels)
- Existing Encumbered Open Space
- Proposed Encumbered Open Space Extension
- Existing Active Open Space
- Proposed Active Open Space Extension
- Farming Zone (within Settlement Boundary)
- Township Zone
- Low Density Residential Zone
- Proposed Low Density Residential Zone
- Future Investigation Area
- River

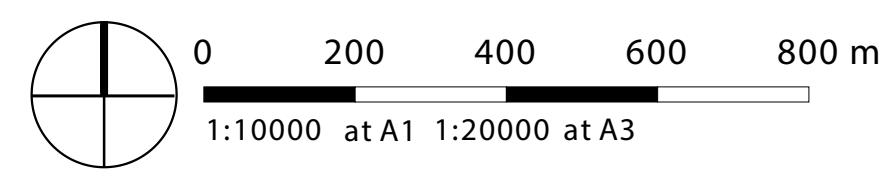




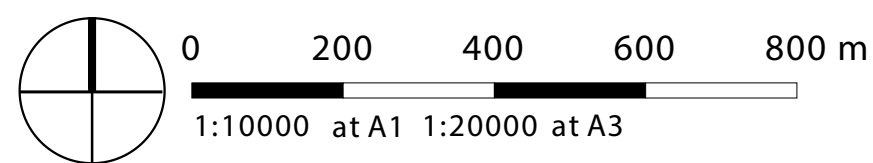
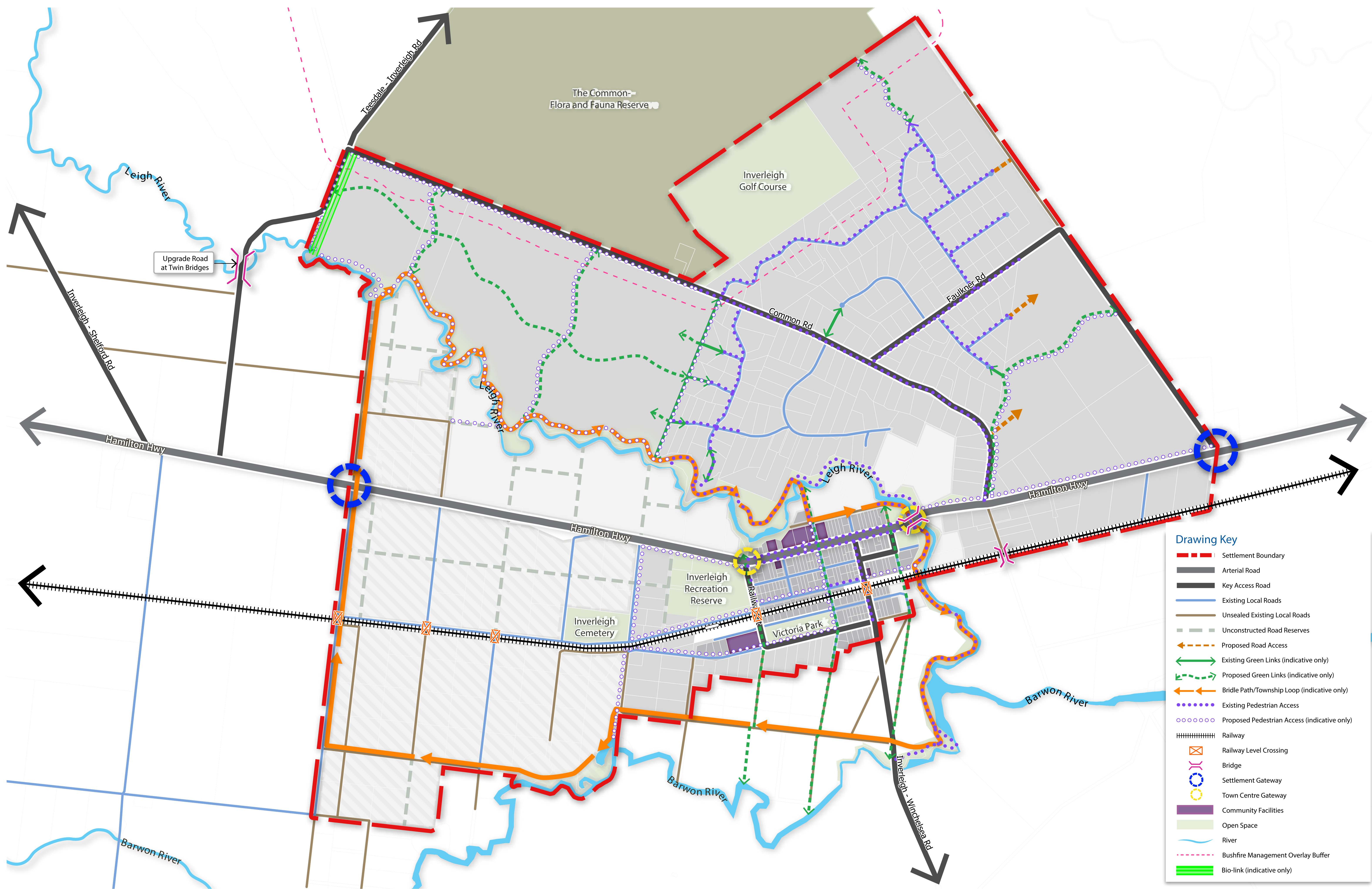


**Drawing Key**

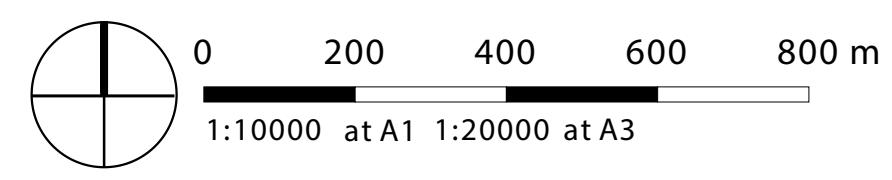
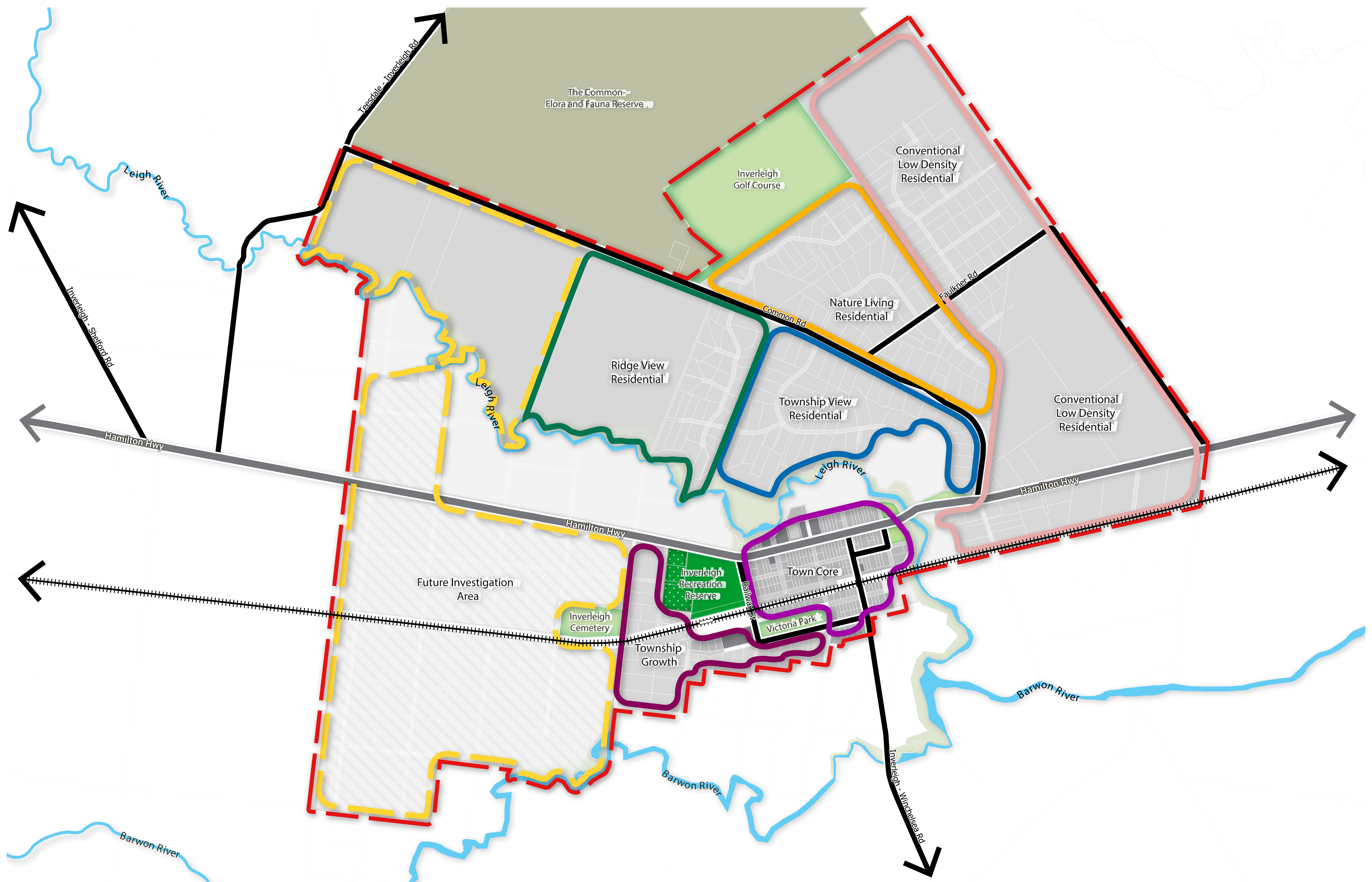
- Settlement Boundary
- Arterial Road
- Key Access Road
- Railway
- Existing Green Links (Indicative only)
- Proposed Green Links (indicative only)
- Bridle Path/ Township Loop (indicative only)
- Existing Pedestrian Access
- Proposed Pedestrian Access (indicative only)
- Lawson Park
- Public Toilet/Shelter + Skate Park
- Caravan Parking
- The Common - Flora and Fauna Reserve
- Existing Other Open Space (See labels)
- Existing Encumbered Open Space Proposed
- Encumbered Open Space Extension Existing
- Active Open Space
- Proposed Active Open Space Extension River
- Corridor
- Contour (1m)
- Ridgeline
- River
- Bio-link (indicative only)









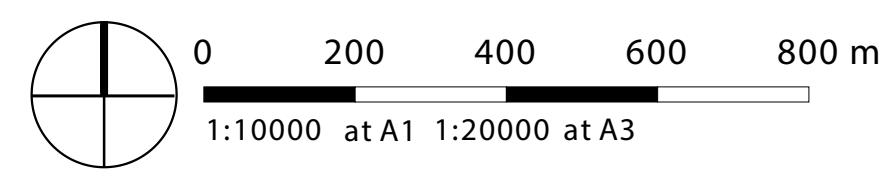




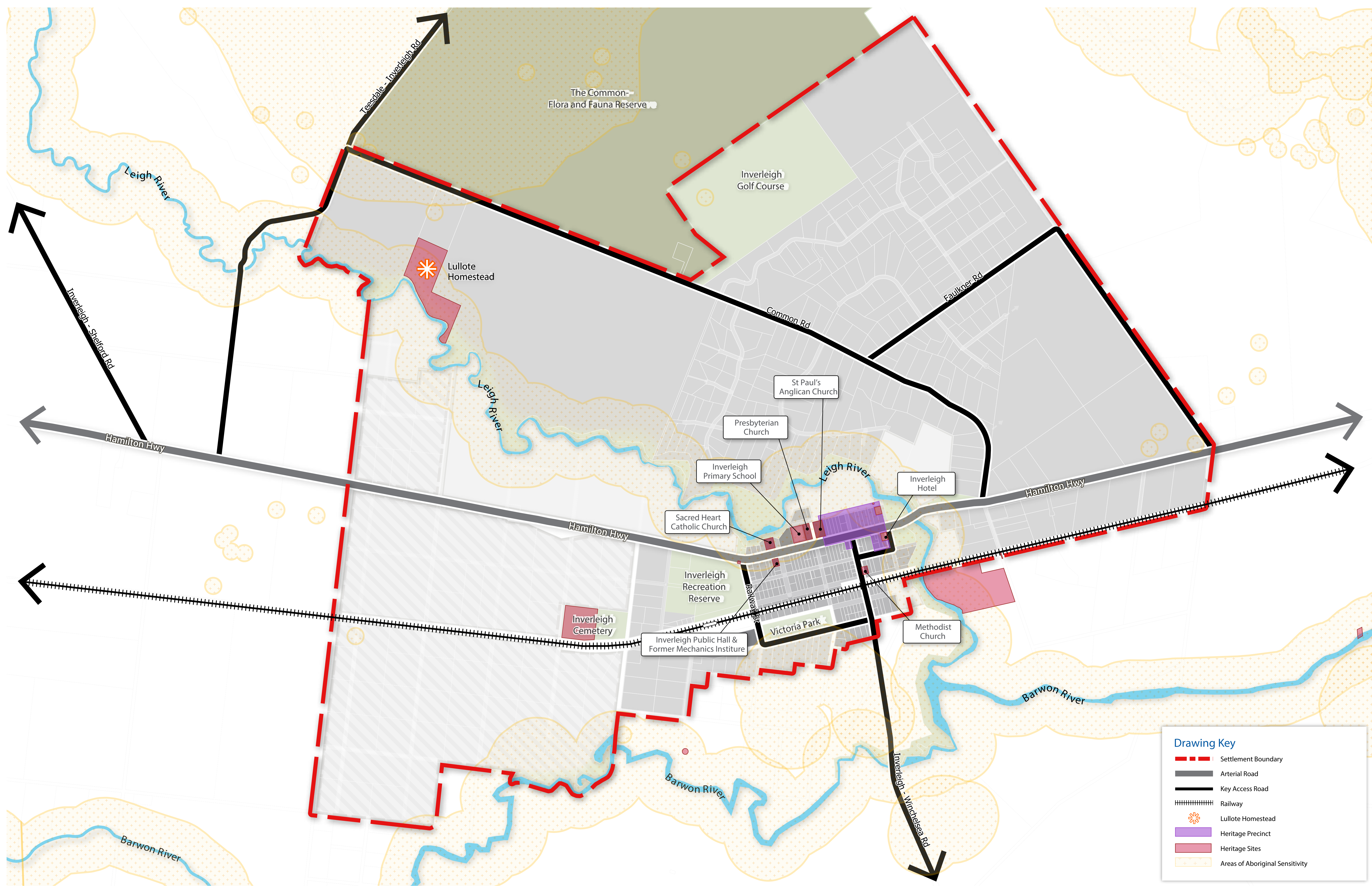


**Drawing Key**

- Settlement Boundary
- Arterial Road
- Key Access Road
- Railway
- Rivers
- Ridgeline
- Settlement Gateway
- Town Centre Gateway
- Formal Streetscape
- Informal Streetscape
- Bush Approach
- Avenue Approach
- Frontage to New Developments
- Meeting Point
- Retail Node/Truck Stop
- Active Open Space
- Proposed Extension of Active Open Space
- Farming Zone
- Passive Open Space







**Drawing Key**

- Settlement Boundary
- Arterial Road
- Key Access Road
- Railway
- Lullote Homestead
- Heritage Precinct
- Heritage Sites
- Areas of Aboriginal Sensitivity

