



GOLDEN PLAINS SHIRE

# **ATTACHMENTS**

**Under Separate Cover  
Council Meeting**

---

**6.00pm Tuesday 15 December 2020**

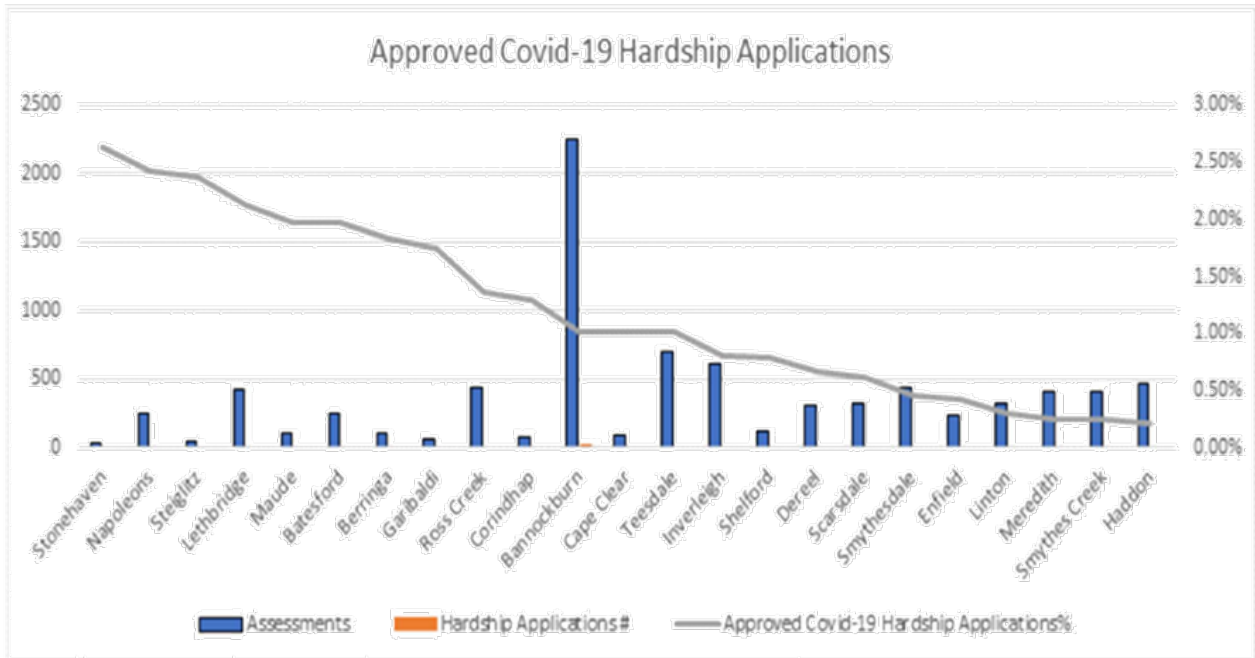
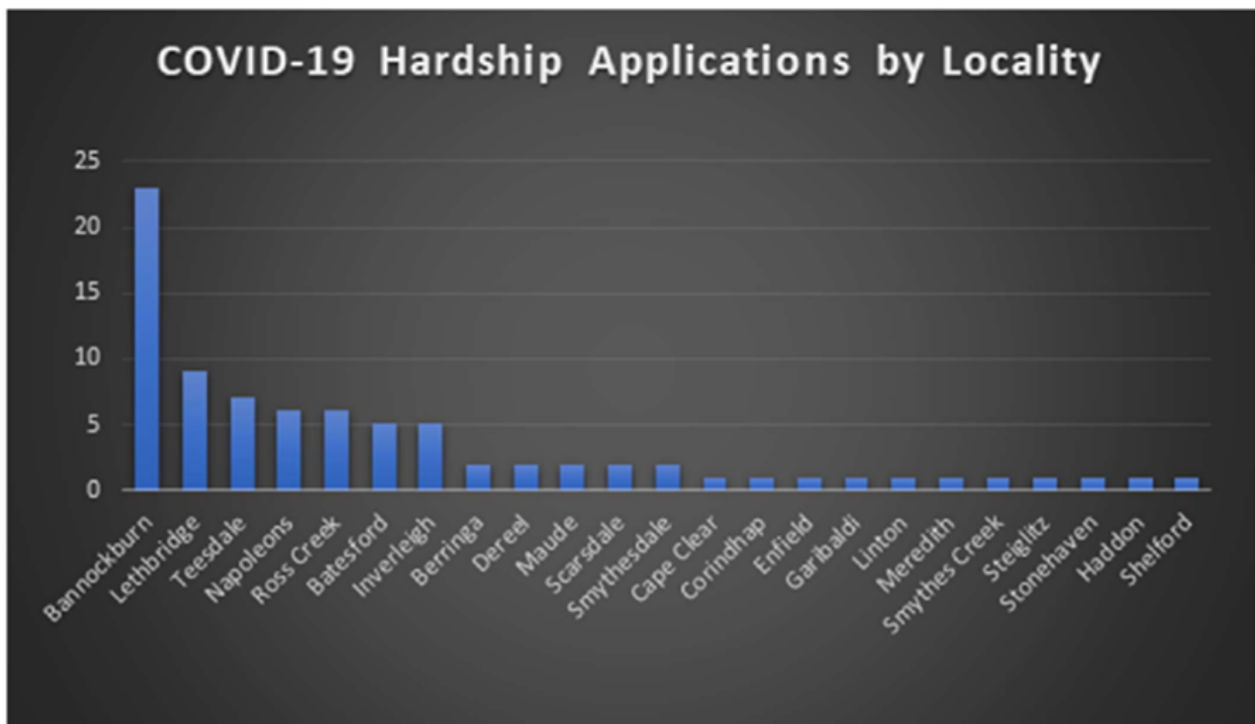


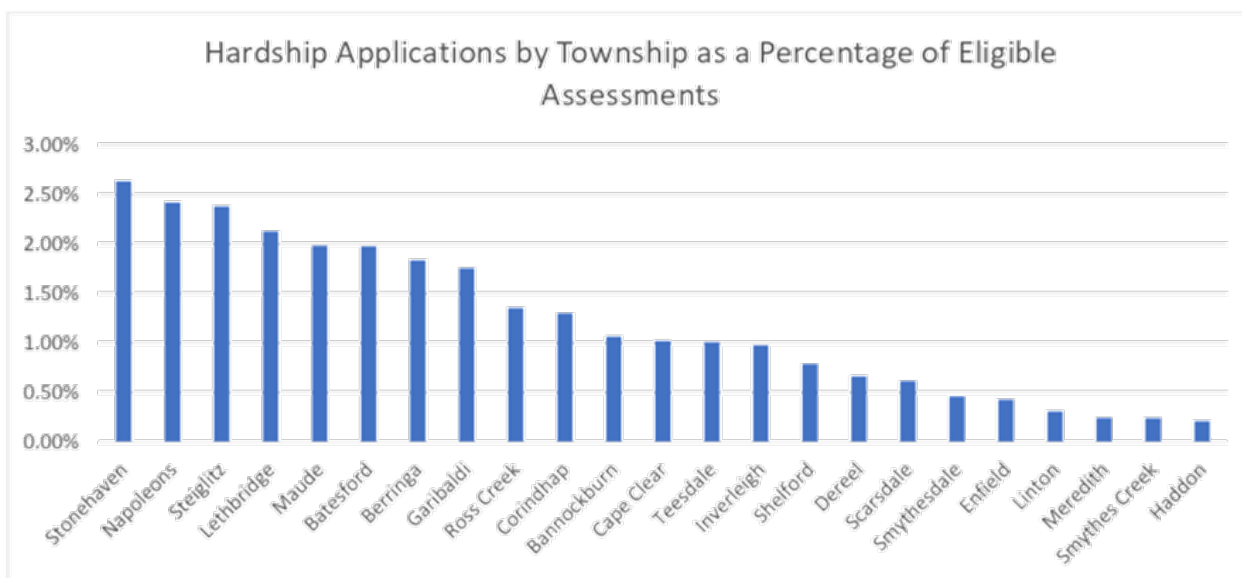
## Table of Contents

---

7.15	COVID -19 Hardship Policy and Customer Assistance Progress	
	Attachment 1 Hardship Applications by Township .....	4

Hardship Applications by Township At 17 November 2020





### Hardship Statistics by Township

Township	Assessments	Hardship Applications #	Approved Covid-19 Hardship Applications%
Stonehaven	38	1	2.63%
Napoleons	248	6	2.42%
Steiglitz	42	1	2.38%
Lethbridge	423	9	2.13%
Maude	101	2	1.98%
Batesford	253	5	1.98%
Berringa	109	2	1.83%
Garibaldi	57	1	1.75%
Ross Creek	443	6	1.35%
Corindhap	77	1	1.30%
Bannockburn	2250	23	1.02%
Cape Clear	98	1	1.02%
Teesdale	694	7	1.01%
Inverleigh	614	5	0.81%
Shelford	127	1	0.79%
Dereel	302	2	0.66%
Scarsdale	324	2	0.62%
Smythesdale	434	2	0.46%
Enfield	234	1	0.43%
Linton	324	1	0.31%
Meredith	409	1	0.24%
Smythes Creek	412	1	0.24%
Haddon	474	1	0.21%

Bamganie	20	0	0.00%
Barunah Park	25	0	0.00%
Berrybank	6	0	0.00%
Cambrian Hill	102	0	0.00%
Cressy	25	0	0.00%
Durdidwarrah	10	0	0.00%
Durham Lead	13	0	0.00%
Anakie	31	0	0.00%
Gheringhap	60	0	0.00%
Grenville	54	0	0.00%
Happy Valley	53	0	0.00%
Hesse	12	0	0.00%
Illabarook	42	0	0.00%
Mannibadar	65	0	0.00%
Morrison's	3	0	0.00%
Mount Bute	4	0	0.00%
Mount Mercer	62	0	0.00%
Murgheboluc	51	0	0.00%
Newtown	77	0	0.00%
Nintingbool	62	0	0.00%
Piggoreet	14	0	0.00%
Pitfield	11	0	0.00%
Pittong	24	0	0.00%
Rokewood	144	0	0.00%
Rokewood Junction	40	0	0.00%
Russells Bridge	30	0	0.00%
She Oaks	55	0	0.00%
Springdallah	21	0	0.00%
Staffordshire Reef	40	0	0.00%
Sutherlands Creek	57	0	0.00%
Wallinduc	33	0	0.00%
Werneth	63	0	0.00%
Willowvale	13	0	0.00%
Wingeel	17	0	0.00%
<b>TOTAL</b>	<b>9826</b>	<b>82</b>	<b>0.83%</b>

\*\*excludes assessments for vacant land & non-developable land as they are not eligible under Policy