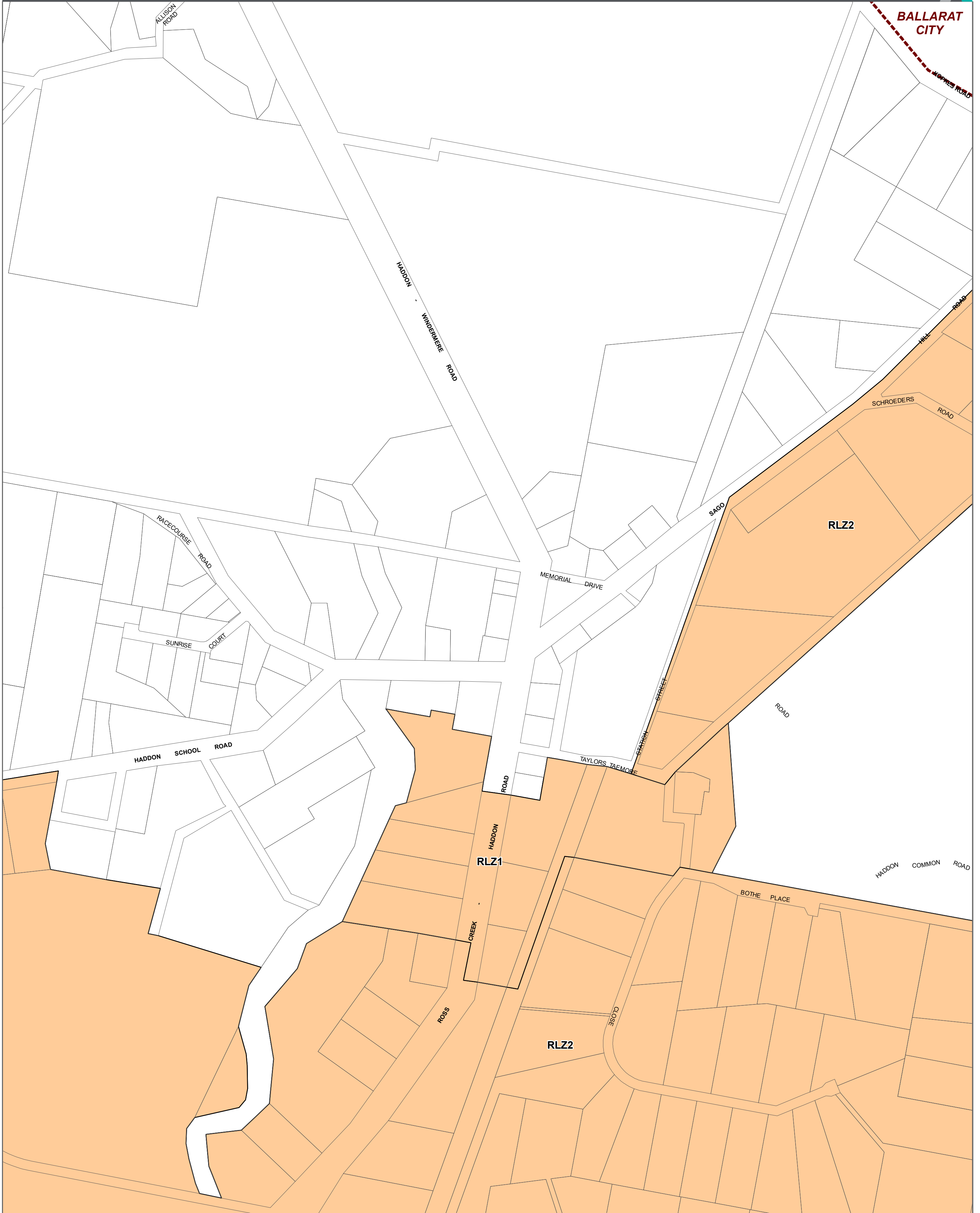


GOLDEN PLAINS PLANNING SCHEME - LOCAL PROVISION AMENDMENT C102gpla



LEGEND

RLZ - Rural Living Zone

Municipal Boundary

Disclaimer
This publication may be of assistance to you but the State of Victoria and its employees do not guarantee that the publication is without flaw of any kind or is wholly appropriate for your particular purposes and therefore disclaims all liability for any error, loss or other consequence which may arise from you relying on any information in this publication.

© The State of Victoria Department of Transport and Planning 2023

0 225 450
Meters
Australian Map Grid Zone 54

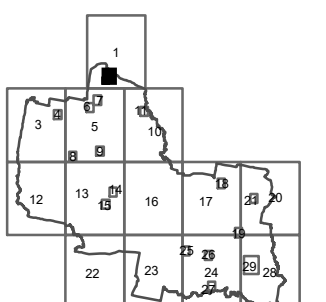


Planning Group
Print Date: 26/10/2023
Amendment Version: 2

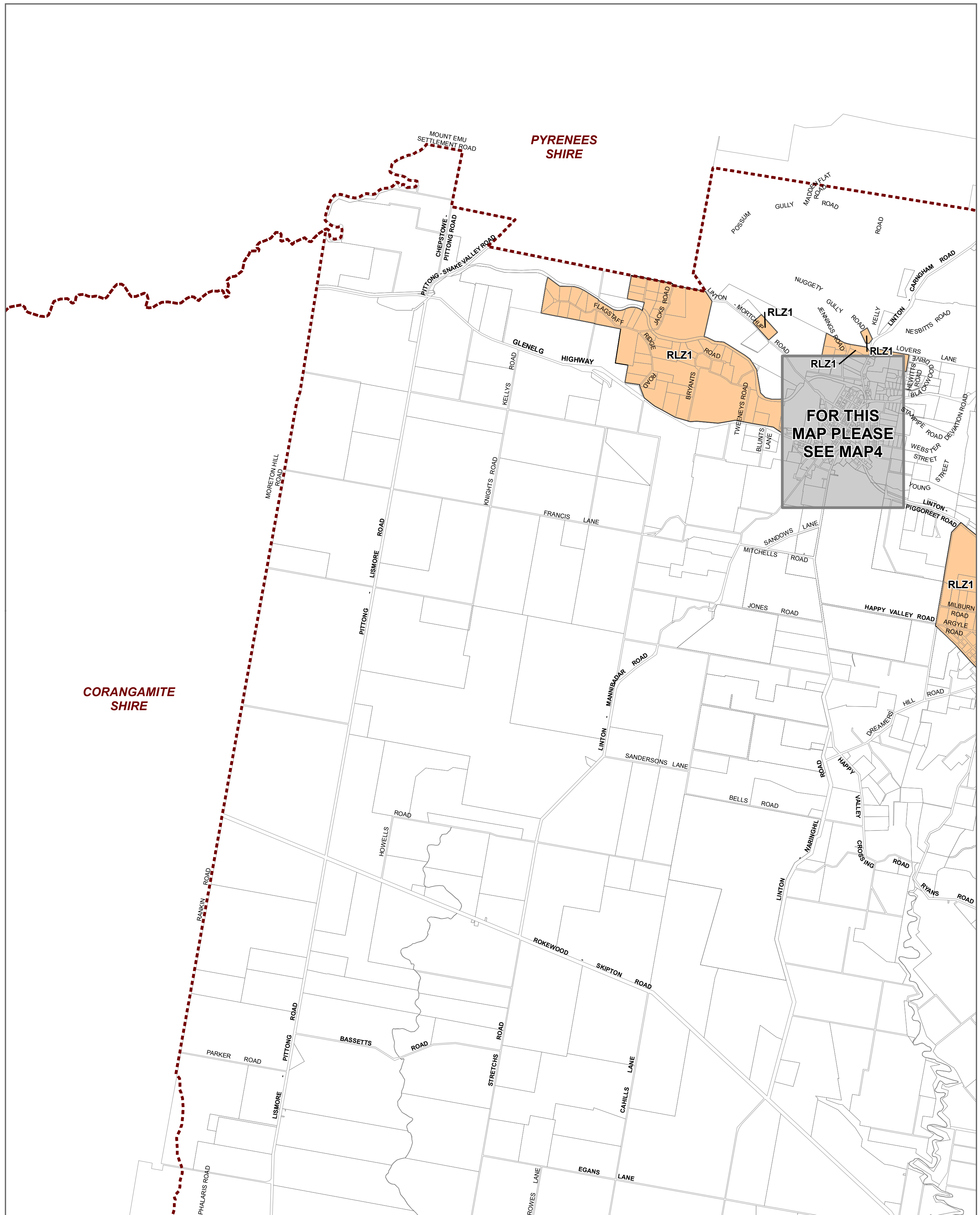


Department of Transport and Planning

INDEX TO ADJOINING SCHEME MAPS



**GOLDEN PLAINS PLANNING SCHEME - LOCAL PROVISION
AMENDMENT C102gpla**



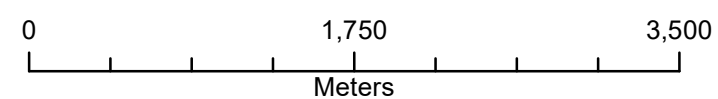
LEGEND

 RLZ - Rural Living Zone



Disclaimer
This publication may be of assistance to you but the State of Victoria and its employees do not guarantee that the publication is without flaw of any kind or is wholly appropriate for your particular purposes and therefore disclaims all liability for any error, loss or other consequence which may arise from you relying on any information in this publication.

© The State of Victoria Department of Transport and Planning 2023



Australian Map Grid Zone 54

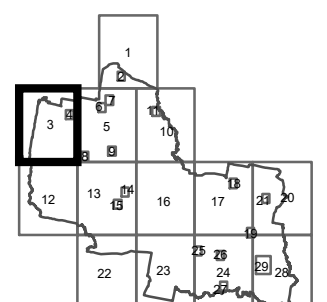


Planning Group

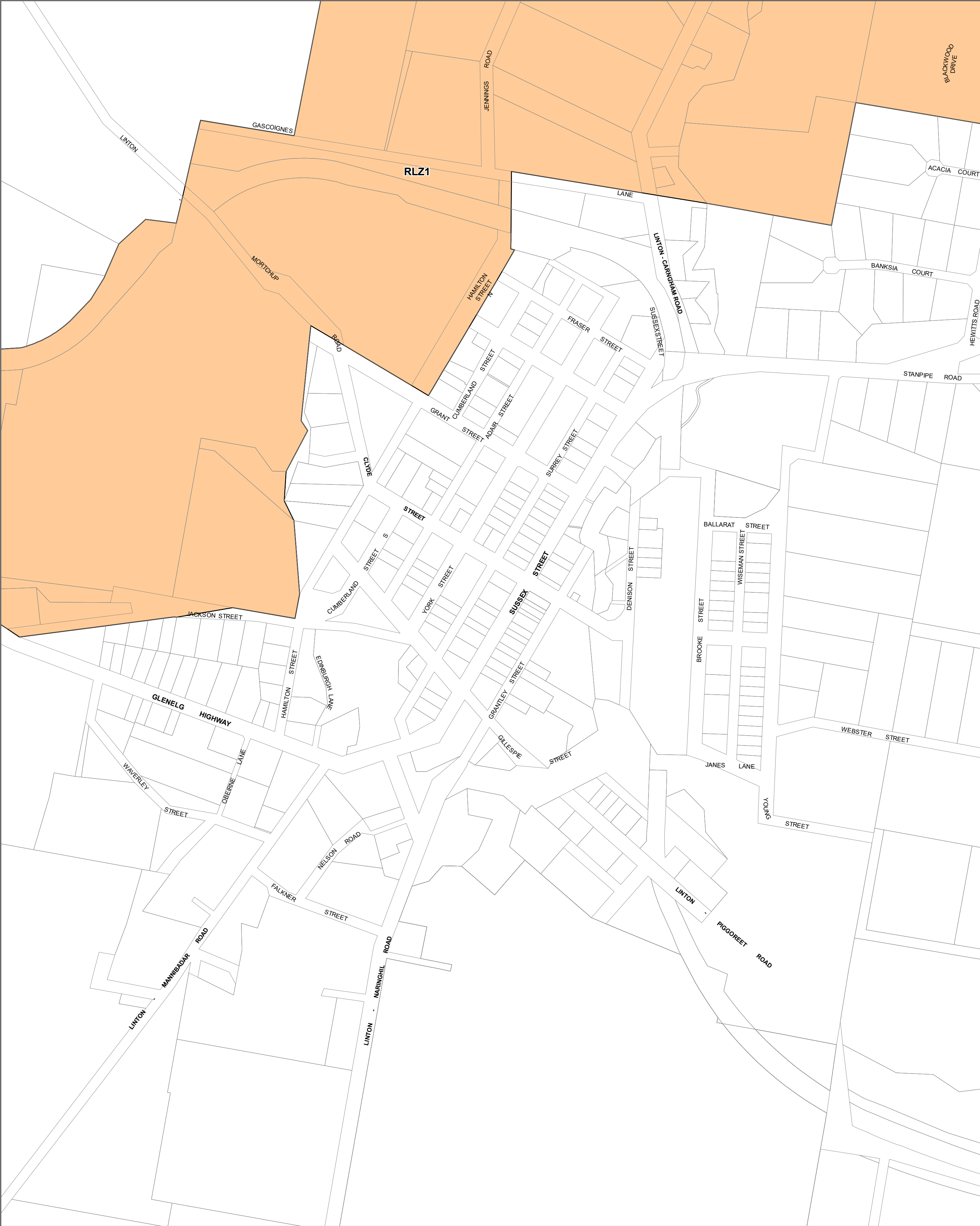
Print Date: 02/03/2023
Amendment Version: 1

Department
of Transport
and Planning

INDEX TO ADJOINING SCHEME MAPS



GOLDEN PLAINS PLANNING SCHEME - LOCAL PROVISION
AMENDMENT C102gpla



LEGEND

RLZ - Rural Living Zone

Municipal Boundary

Disclaimer
This publication may be of assistance to you but the State of Victoria and its employees do not guarantee that the publication is without flaw of any kind or is wholly appropriate for your particular purposes and therefore disclaims all liability for any error, loss or other consequence which may arise from you relying on any information in this publication.

© The State of Victoria Department of Transport and Planning 2023

0 225 450
Meters

Australian Map Grid Zone 54

Planning Group
Print Date: 02/03/2023
Amendment Version: 1

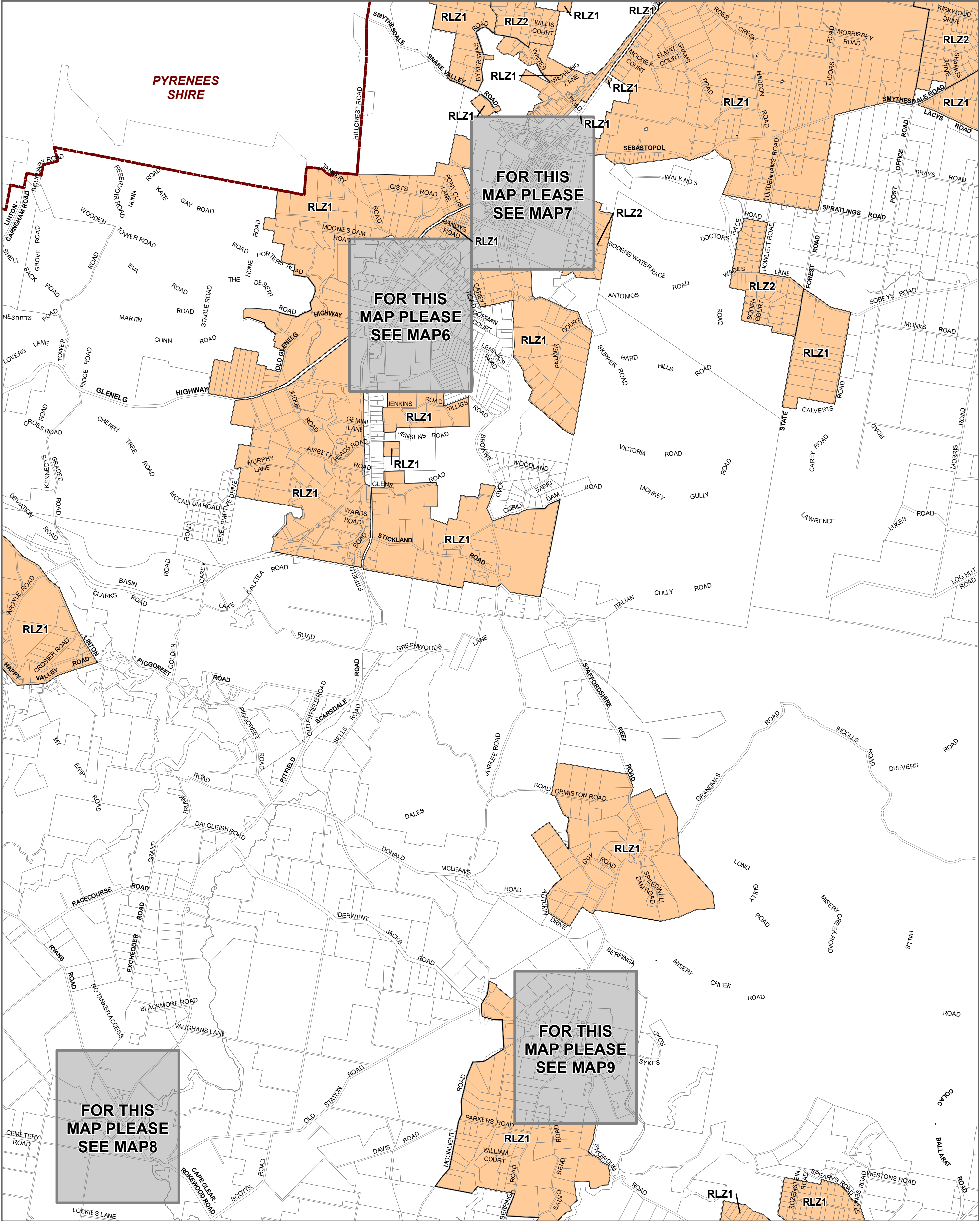
VICTORIA
State Government

Department of Transport and Planning

INDEX TO ADJOINING SCHEME MAPS

GOLDEN PLAINS PLANNING SCHEME - LOCAL PROVISION

AMENDMENT C102gpla



LEGEND

 RLZ - Rural Living Zone



Municipal Boundary

Disclaimer
This publication may be of assistance to you but the State of Victoria and its employees do not guarantee that the publication is without flaw of any kind or is wholly appropriate for your particular purposes and therefore disclaims all liability for any error, loss or other consequence which may arise from you relying on any information in this publication.

© The State of Victoria Department of Transport and Planning 2023

0 1,750 3,500

Meters

Australian Map Grid Zone 54



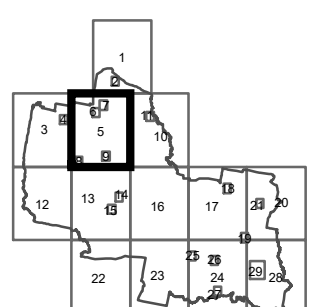
Planning Group

Print Date: 02/03/2023

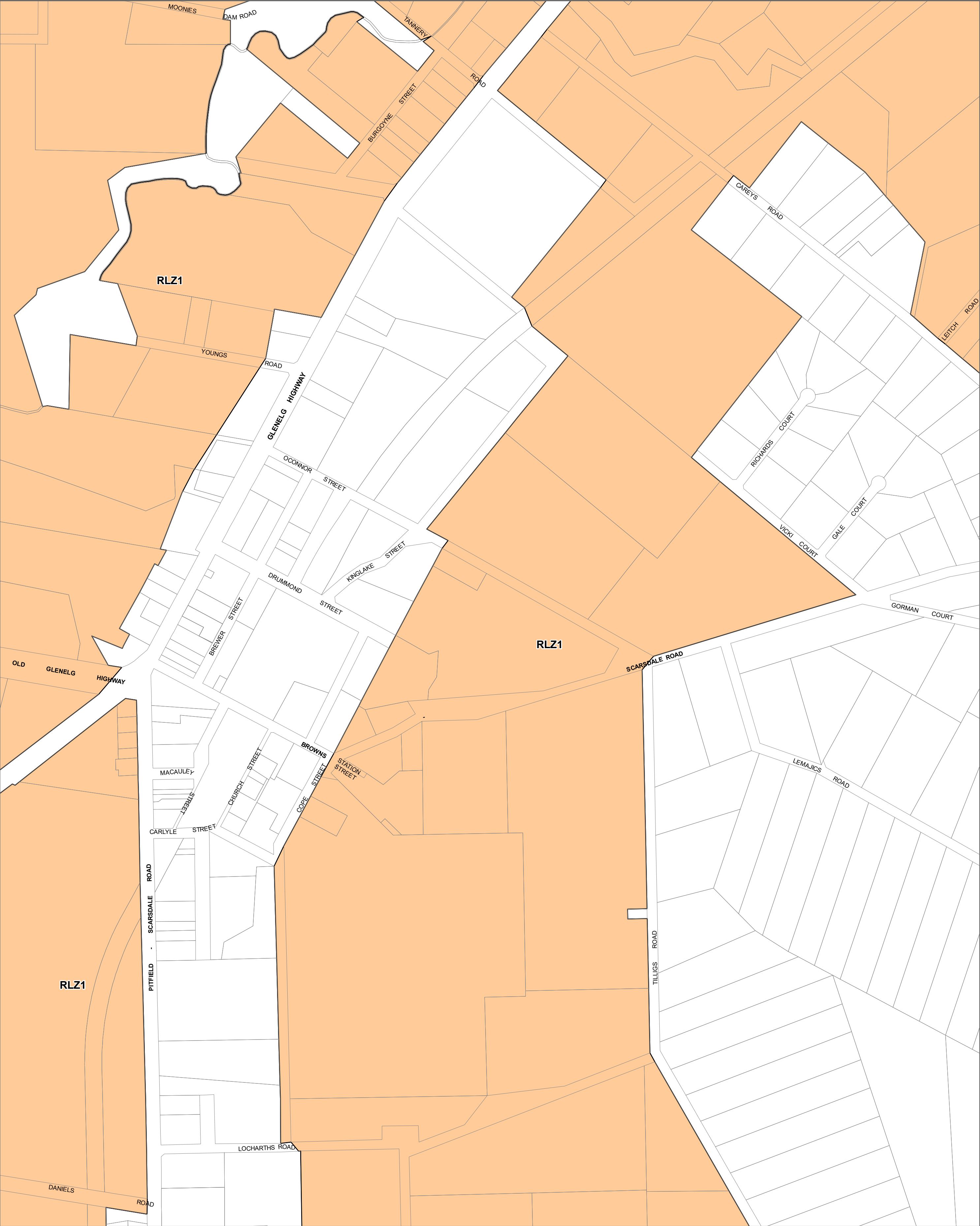
Amendment Version: 1

Department
of Transport
and Planning

INDEX TO ADJOINING SCHEME MAPS



GOLDEN PLAINS PLANNING SCHEME - LOCAL PROVISION
AMENDMENT C102gpla



LEGEND

RLZ - Rural Living Zone

Municipal Boundary

Disclaimer

This publication may be of assistance to you but the State of Victoria and its employees do not guarantee that the publication is without flaw of any kind or is wholly appropriate for your particular purposes and therefore disclaims all liability for any error, loss or other consequence which may arise from you relying on any information in this publication.

© The State of Victoria Department of Transport and Planning 2023

0 225 450

Meters

Australian Map Grid Zone 54

Planning Group

Print Date: 02/03/2023

Amendment Version: 1

VICTORIA
State Government

Department of Transport and Planning

INDEX TO ADJOINING SCHEME MAPS

GOLDEN PLAINS PLANNING SCHEME - LOCAL PROVISION
AMENDMENT C102gpla



LEGEND

RLZ - Rural Living Zone

Municipal Boundary

Disclaimer
This publication may be of assistance to you but the State of Victoria and its employees do not guarantee that the publication is without flaw of any kind or is wholly appropriate for your particular purposes and therefore disclaims all liability for any error, loss or other consequence which may arise from you relying on any information in this publication.

© The State of Victoria Department of Transport and Planning 2023

0 225 450
Meters

Australian Map Grid Zone 54

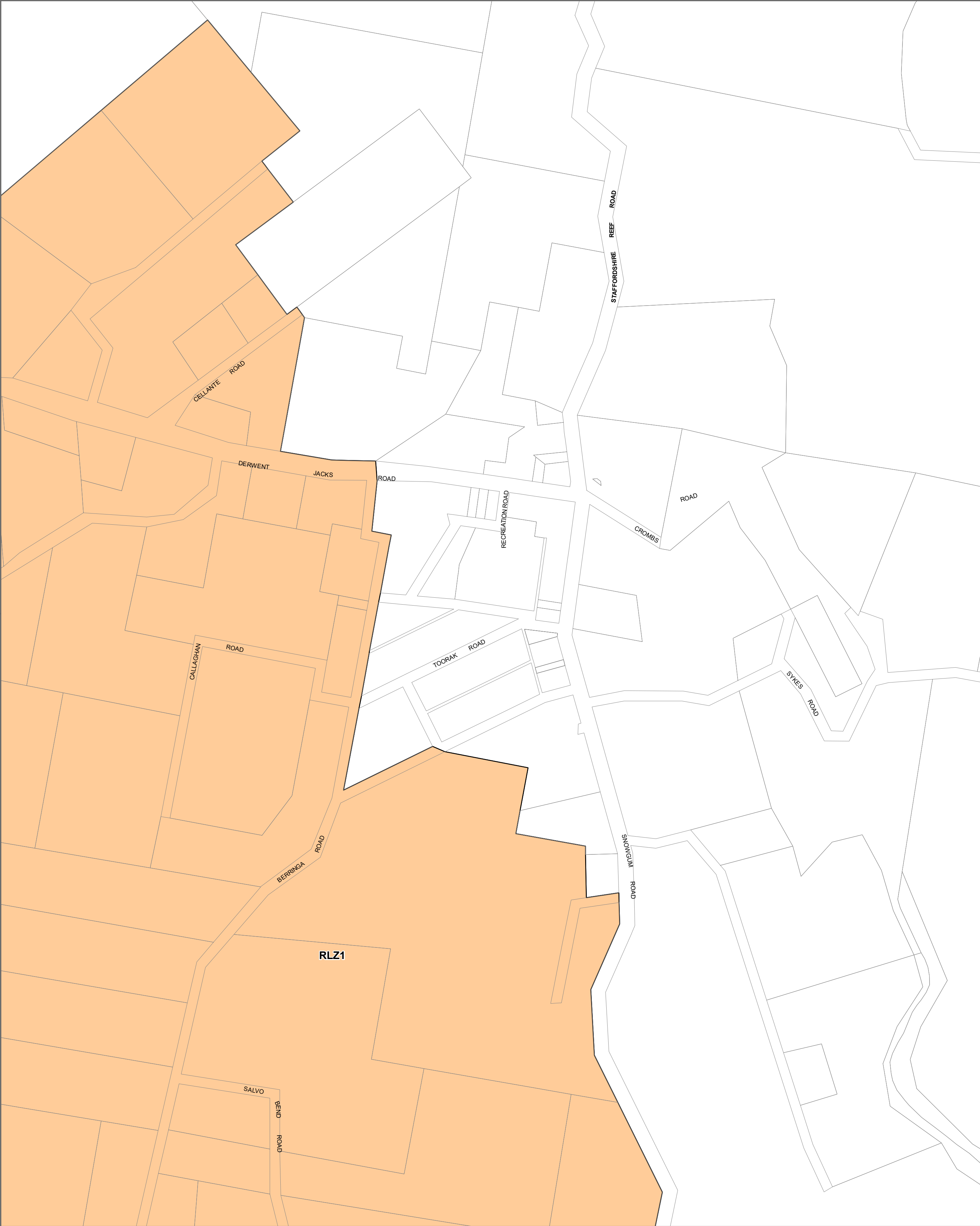
Planning Group
Print Date: 02/03/2023
Amendment Version: 1

VICTORIA
State Government

Department of Transport and Planning

INDEX TO ADJOINING SCHEME MAPS

GOLDEN PLAINS PLANNING SCHEME - LOCAL PROVISION
AMENDMENT C102gpla



LEGEND

RLZ - Rural Living Zone

Municipal Boundary

Disclaimer
This publication may be of assistance to you but the State of Victoria and its employees do not guarantee that the publication is without flaw of any kind or is wholly appropriate for your particular purposes and therefore disclaims all liability for any error, loss or other consequence which may arise from you relying on any information in this publication.

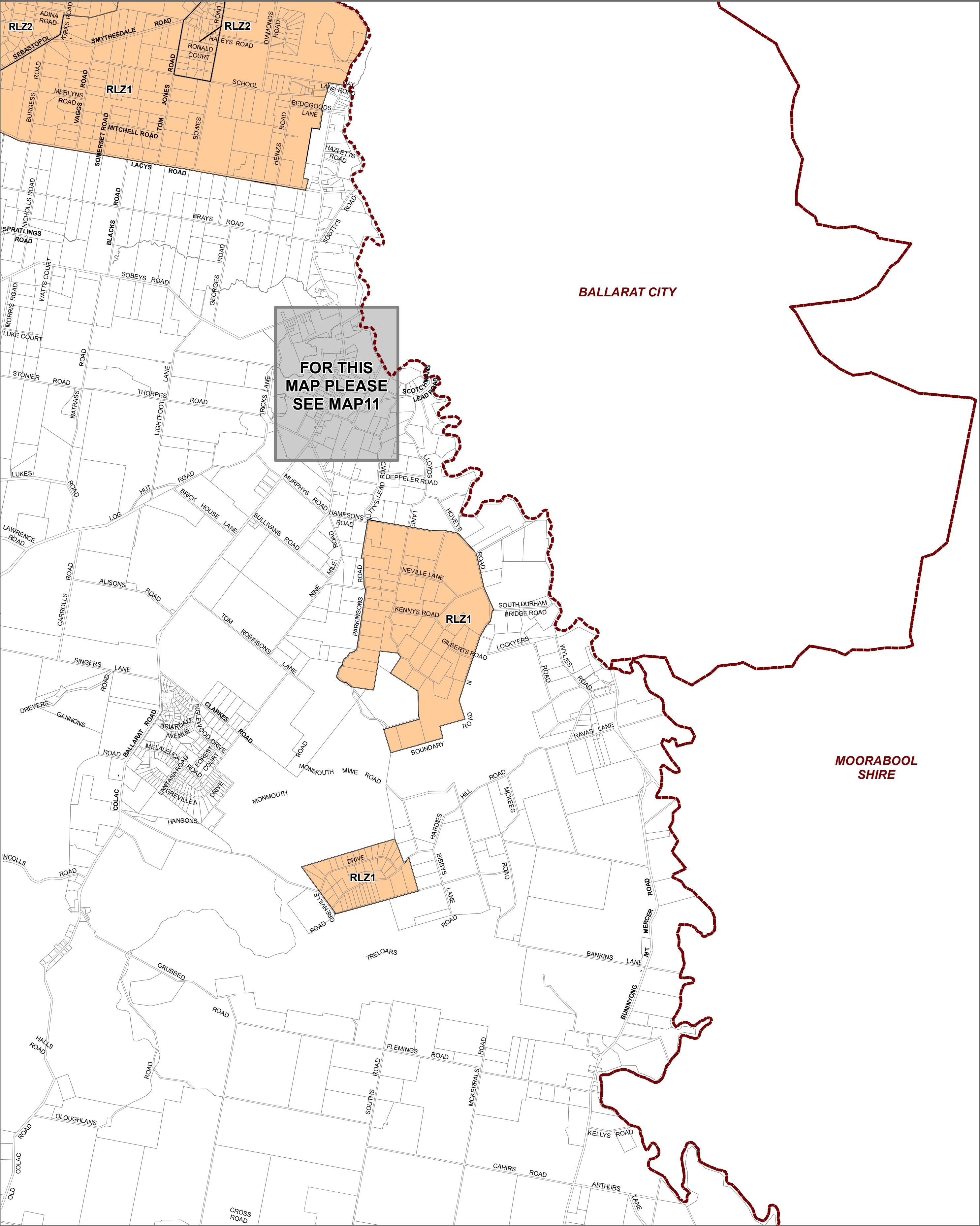
© The State of Victoria Department of Transport and Planning 2023

Planning Group
Print Date: 02/03/2023
Amendment Version: 1

Australian Map Grid Zone 54

Department of Transport and Planning

INDEX TO ADJOINING SCHEME MAPS



LEGEND

RLZ - Rural Living Zone

Municipal Boundary

Disclaimer
This publication may be of assistance to you but the State of Victoria and its employees do not guarantee that the publication is without flaw of any kind or is wholly appropriate for your particular purposes and therefore disclaims all liability for any error, loss or other consequence which may arise from you relying on any information in this publication.

© The State of Victoria Department of Transport and Planning 2023

0 1,750 3,500
Meters
Australian Map Grid Zone 54

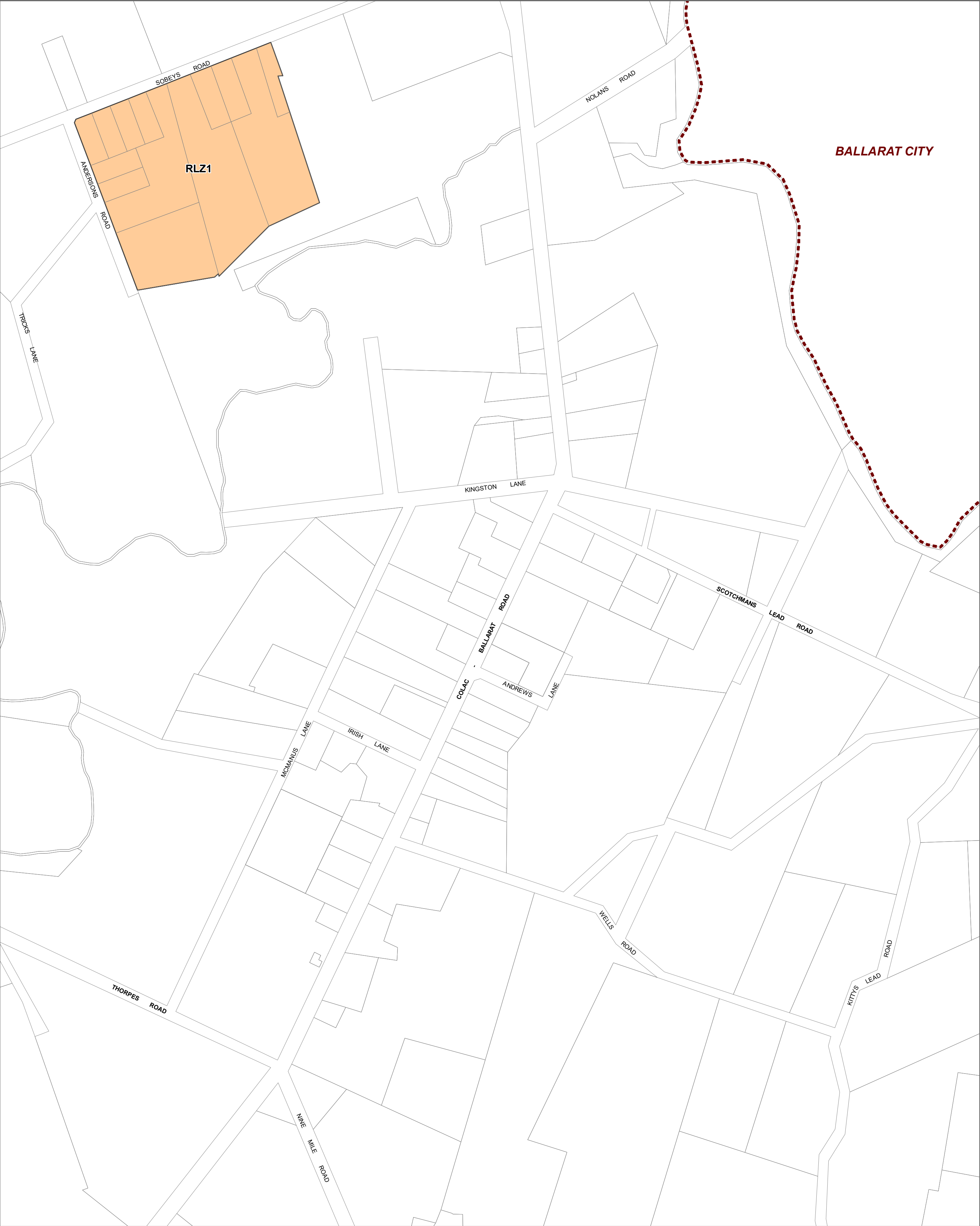
Planning Group
Print Date: 02/03/2023
Amendment Version: 1

VICTORIA
State Government

Department of Transport and Planning

INDEX TO ADJOINING SCHEME MAPS

GOLDEN PLAINS PLANNING SCHEME - LOCAL PROVISION
AMENDMENT C102gpla



LEGEND

RLZ - Rural Living Zone

Municipal Boundary

Disclaimer
This publication may be of assistance to you but the State of Victoria and its employees do not guarantee that the publication is without flaw of any kind or is wholly appropriate for your particular purposes and therefore disclaims all liability for any error, loss or other consequence which may arise from you relying on any information in this publication.

© The State of Victoria Department of Transport and Planning 2023

0 225 450
Meters

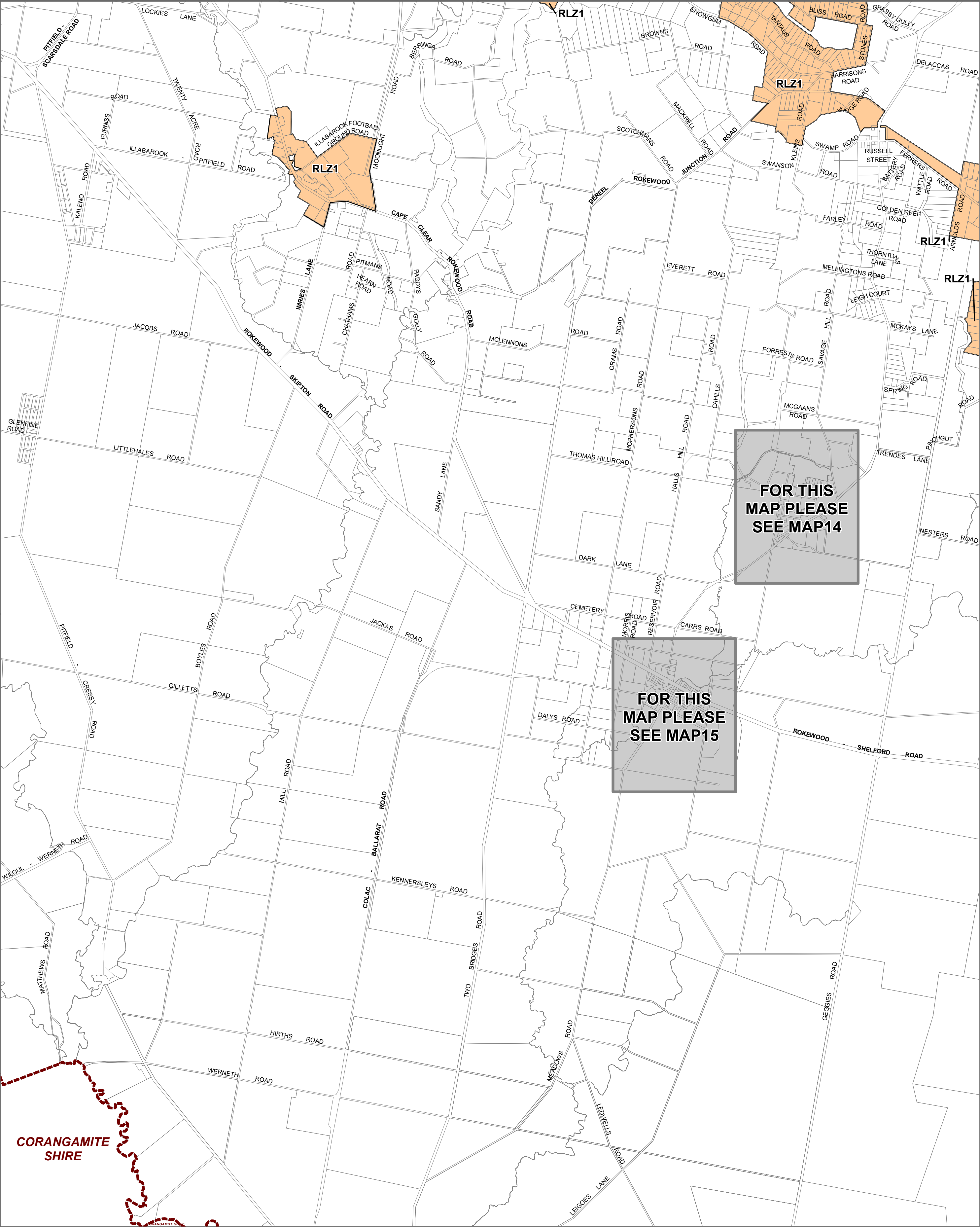
Australian Map Grid Zone 54

Planning Group
Print Date: 02/03/2023
Amendment Version: 1

Department of Transport and Planning

INDEX TO ADJOINING SCHEME MAPS

GOLDEN PLAINS PLANNING SCHEME - LOCAL PROVISION
AMENDMENT C102gpla



LEGEND

RLZ - Rural Living Zone

Municipal Boundary

Disclaimer

This publication may be of assistance to you but the State of Victoria and its employees do not guarantee that the publication is without flaw of any kind or is wholly appropriate for your particular purposes and therefore disclaims all liability for any error, loss or other consequence which may arise from you relying on any information in this publication.

© The State of Victoria Department of Transport and Planning 2023

0 1,750 3,500

Meters

Australian Map Grid Zone 54

Planning Group

Print Date: 02/03/2023

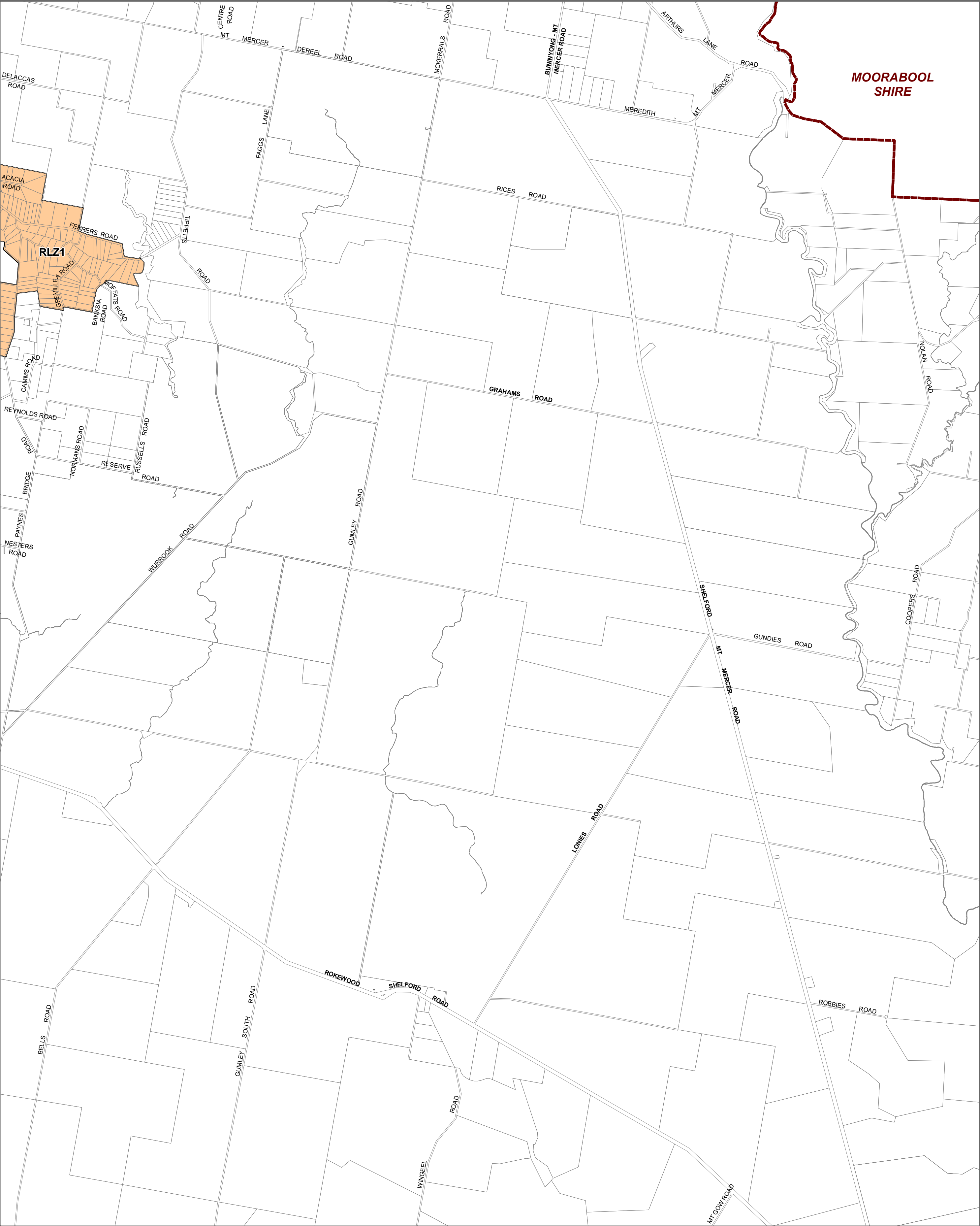
Amendment Version: 1

VICTORIA
State Government

Department of Transport and Planning

INDEX TO ADJOINING SCHEME MAPS

GOLDEN PLAINS PLANNING SCHEME - LOCAL PROVISION
AMENDMENT C102gpla



LEGEND

RLZ - Rural Living Zone

Municipal Boundary

Disclaimer
This publication may be of assistance to you but the State of Victoria and its employees do not guarantee that the publication is without flaw of any kind or is wholly appropriate for your particular purposes and therefore disclaims all liability for any error, loss or other consequence which may arise from you relying on any information in this publication.

© The State of Victoria Department of Transport and Planning 2023

0 1,750 3,500
Meters

Australian Map Grid Zone 54

Planning Group
Print Date: 02/03/2023
Amendment Version: 1

VICTORIA
State Government

Department of Transport and Planning

INDEX TO ADJOINING SCHEME MAPS